

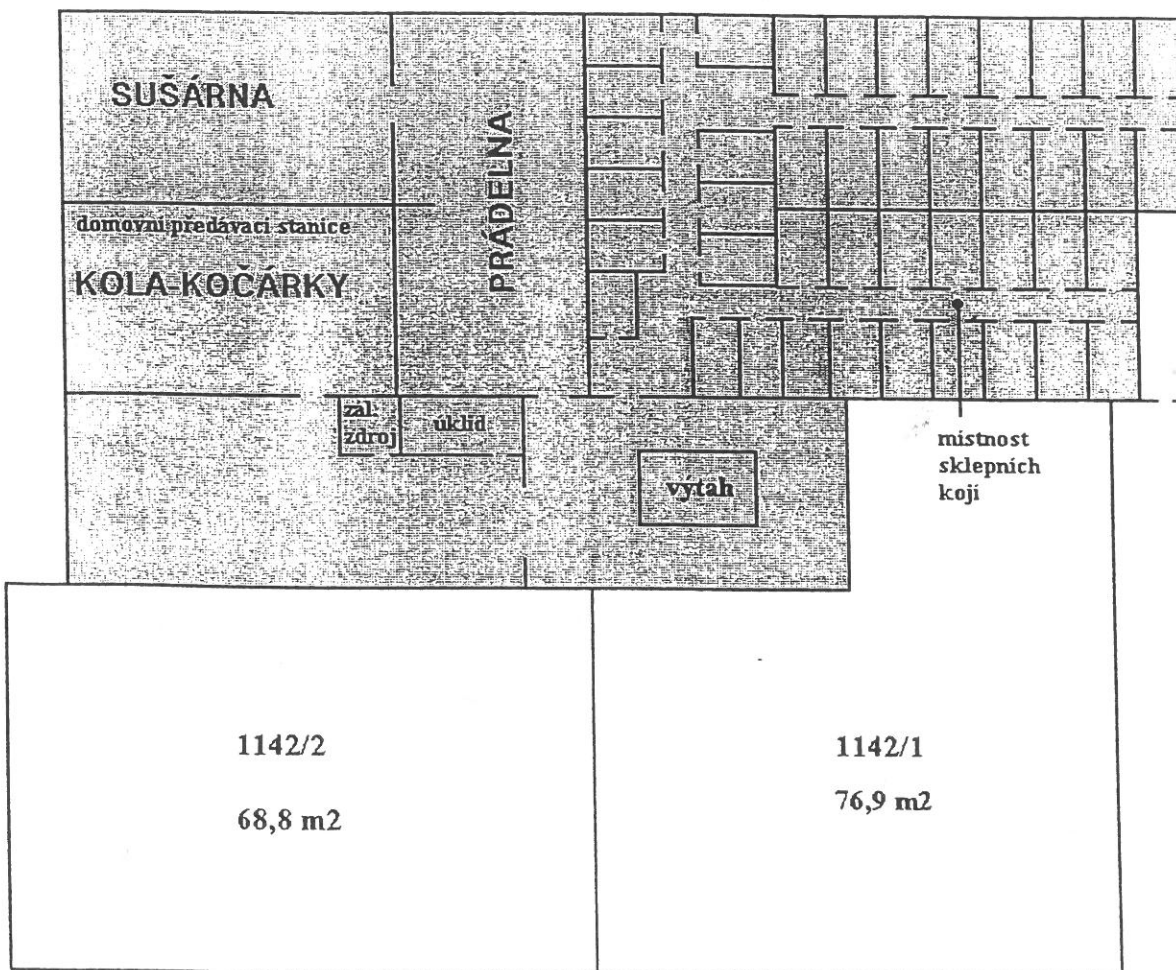
Příloha

Katastrální území: Strakonice
Číslo popisné: 1142

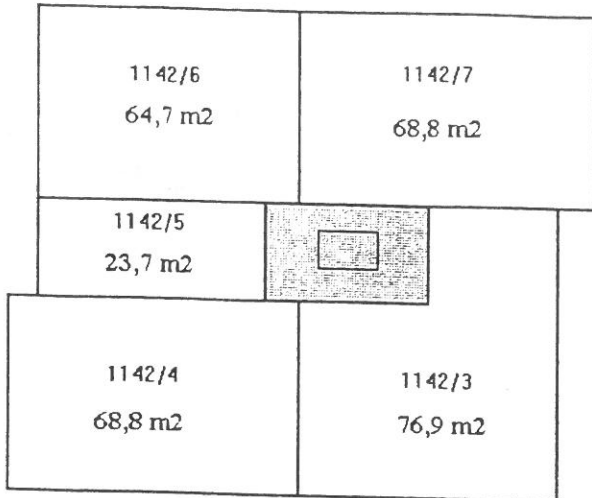
Původní vlastník: Město Strakonice
Adresa: Velké nám. č.p. 2, 386 21
Strakonice
IČ: 00251810

Číslo parcelní: st. 3008 - 396m²

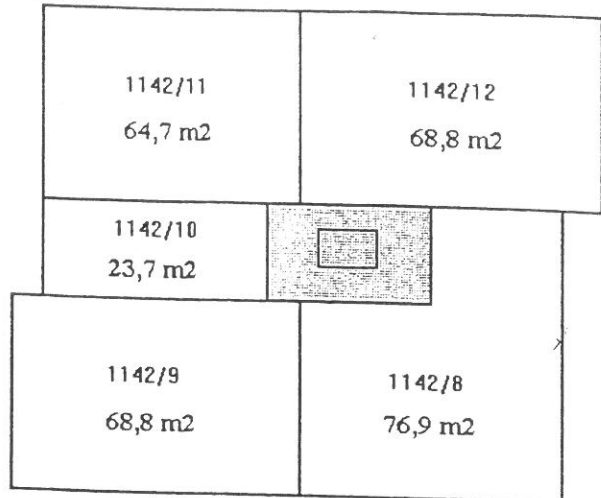
I.N.P.



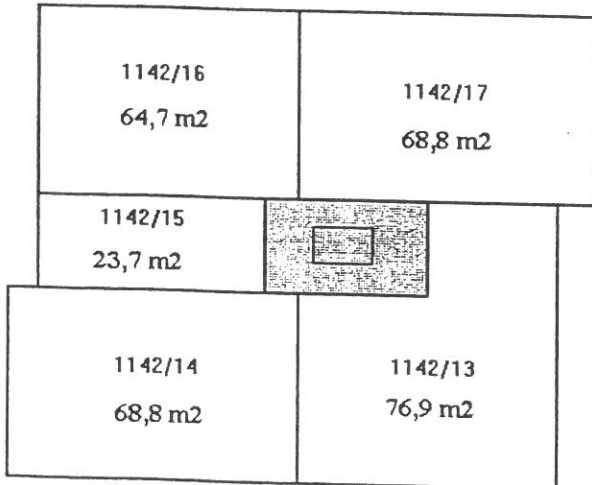
II.N.P.



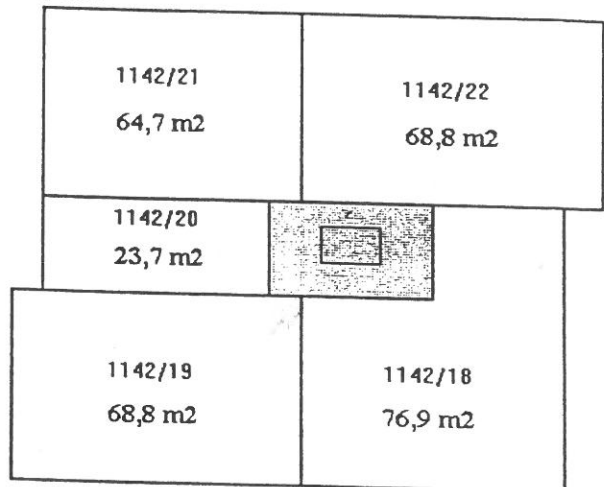
III.N.P.



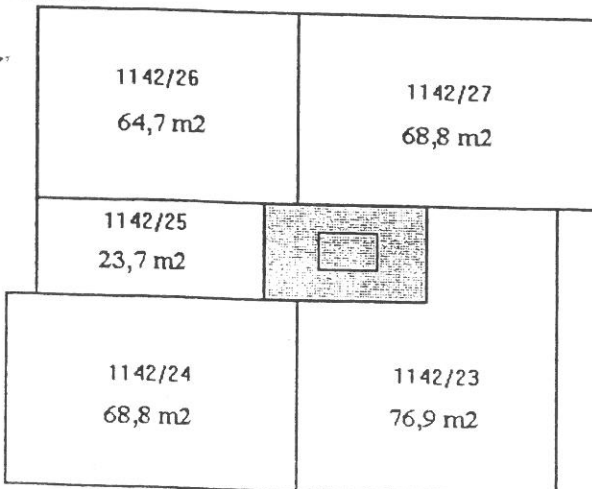
IV.N.P.



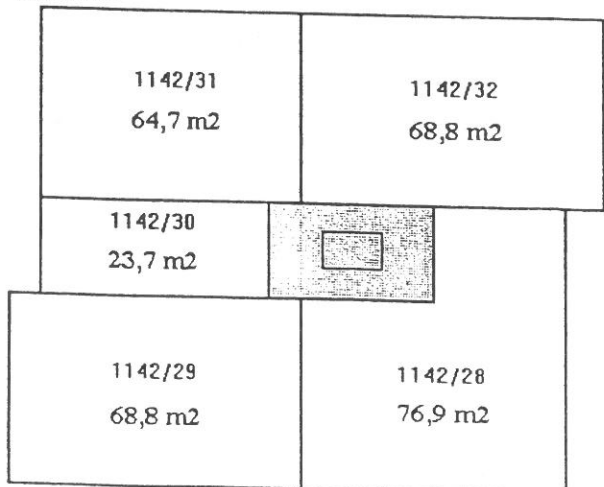
V.N.P.



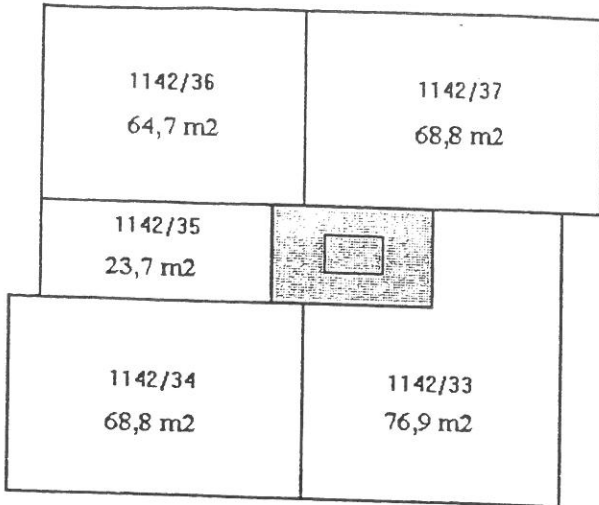
VI.N.P.



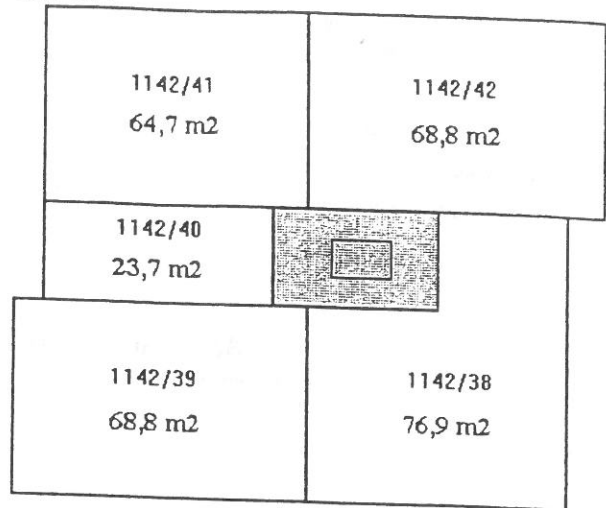
VII.N.P.



VIII.N.P.



IX.N.P.



Společné části budovy 319 m²



Bytová jednotka a sklep